

FILED & RECORDED
IN MARTIN COUNTY, FLA.
1956 NOV 15 AM 10:43
DOROTHY PIERCE, CLERK

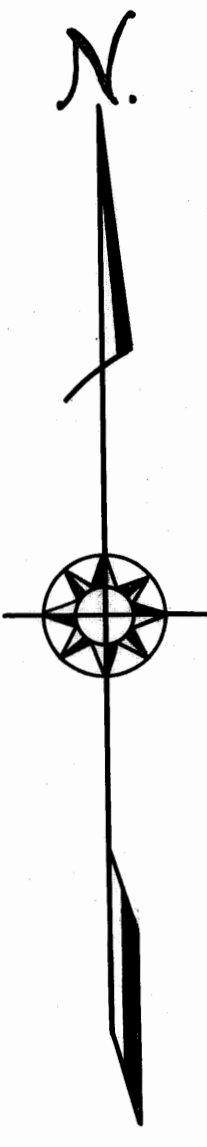
SOUTH JENSEN HEIGHTS

A SUBDIVISION OF THE SOUTH 702.07 FEET OF THE NORTH
HALF OF GOV. LOT 3, SEC. 26, TWP. 37S, RGE. 41E.

MARTIN COUNTY, FLORIDA.

SCALE 1" = 60'

THIS PLAT FILED FOR RECORD
THIS 15th DAY OF NOV. A.D., 1956
AND RECORDED IN PLAT BOOK
3 PAGE 55 IN THE OFFICE OF
THE CLERK OF THE CIRCUIT
COURT, MARTIN COUNTY, FLORIDA.
CLERK OF THE
CIRCUIT COURT *Dorothy Pierce*
By: *Letitia Rhodes*, S.C.
FILE NO. 54406



DEDICATION STATE OF FLORIDA } COUNTY OF MARTIN } SS

KNOW ALL MEN BY THESE PRESENTS THAT SAMUEL N. RHODES, JOINED BY HIS WIFE, LETITIA E. RHODES, OWNERS OF THE TRACT OF LAND SHOWN HEREON AND TITLED "SOUTH JENSEN HEIGHTS" HAVE CAUSED SAID LAND TO BE SURVEYED AND SUBDIVIDED AS SHOWN HEREON, AND DO HEREBY DEDICATE TO THE PERPETUAL USE OF THE PUBLIC, THE ROADS SHOWN HEREON.
IN WITNESS WHEREOF WE HAVE HEREUNTO SET OUR HAND AND SEAL THIS 14 DAY OF Nov., A.D., 1956.

Samuel N. Rhodes
SEAL
Letitia E. Rhodes
SEAL

James E. Brock
WITNESS
Samuel N. Rhodes
WITNESS

ACKNOWLEDGEMENT STATE OF FLORIDA } COUNTY OF MARTIN } SS

BEFORE ME THIS DAY PERSONALLY APPEARED SAMUEL N. RHODES AND LETITIA E. RHODES, HUSBAND AND WIFE, WELL KNOWN TO ME TO BE THE PERSONS WHO EXECUTED THE FOREGOING INSTRUMENT AND WHO ACKNOWLEDGED TO AND BEFORE ME, THAT THEY EXECUTED THE SAME FOR THE USES AND PURPOSES HEREON EXPRESSED.
WITNESS MY HAND AND OFFICIAL SEAL THIS 14th DAY OF Nov., A.D., 1956 AT Stuart, Florida.

Ransom R. Jellton
NOTARY PUBLIC

MY COMMISSION EXPIRES June 21, 1958



CERTIFICATE STATE OF FLORIDA } COUNTY OF MARTIN } SS


I HEREBY CERTIFY THAT THE TRACT OF LAND SHOWN HEREON WAS SURVEYED AND PLATTED UNDER MY DIRECTION AND THAT THIS PLAT IS A TRUE AND CORRECT REPRESENTATION THEREOF, TO THE BEST OF MY KNOWLEDGE AND BELIEF, AND THAT PERMANENT REFERENCE MONUMENTS WERE PLACED AS REQUIRED BY LAW.

James E. Brock
REGISTERED LAND SURVEYOR
FLORIDA CERTIFICATE NO. 688

SUBSCRIBED AND SWORN TO BEFORE ME
THIS 14th DAY OF Nov., A.D., 1956

Ransom R. Jellton
NOTARY PUBLIC

MY COMMISSION EXPIRES June 21, 1958



APPROVED November 13, 1956
DATE

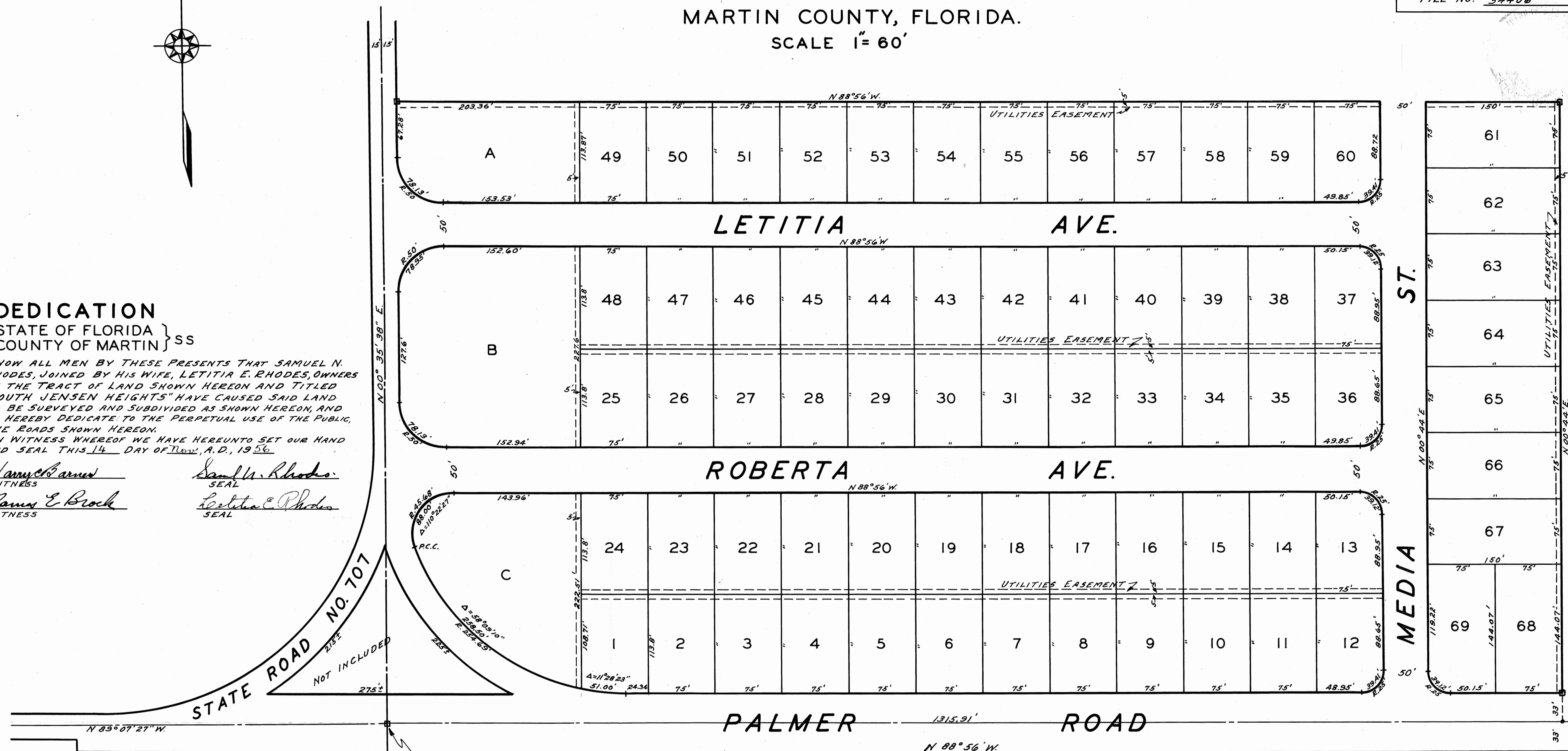
BOARD OF COUNTY COMMISSIONERS
OF MARTIN COUNTY, FLORIDA.

BY *James E. Brock*
COUNTY SURVEYOR

54406

Nov 56 15 day
3 55
Dorothy Pierce

STAFFORD & BROCK
CIVIL ENGINEERS
LAND SURVEYORS
STUART - FLORIDA
DATE: FILE NO.



S.W. Corner of North Half of
Gov't. Lot 3, Sec. 26, T. 37S, R. 41E.
C.M. in North Edge of Pavement.

27 26
34 35